

Town of Center Harbor, New Hampshire

Master Plan



June 2012

Center Harbor Master Plan

Adopted: June 2012

TOWN OF CENTER HARBOR
PLANNING BOARD

This update of the Center Harbor Master Plan is dedicated to Lee Matson who most recently served as a Planning Board member from May 2003 to December 2011 including five years as Planning Board Chairman from April 2006 to April 2011.

- From a Grateful Community

*This plan update was developed by the town of Center Harbor Planning Board
with assistance provided by the:*

Lakes Region Planning Commission
103 Main Street, Suite #3
Meredith, NH 03253
Internet: www.lakesrpc.org
Phone: (603) 279-8171
Fax: (603) 279-0200



ADOPTION OF CENTER HARBOR, NEW HAMPSHIRE MASTER PLAN


In accordance with New Hampshire RSA 674:4 Master Plan Adoption and Amendment, and New Hampshire RSA 675:6 Method of Adoption, the Center Harbor Planning Board, having held duly authorized public hearings on:

December 7, 2010 for the Vision; Land Use; Facilities, Utilities, and Public Services; Demographics and Housing; and Transportation Chapters

And

June 5, 2012 for the Cultural and Historic Resources; Natural Resources; Energy; and Implementation Chapters


hereby adopts and certifies this Center Harbor Master Plan Update: June 2012.



Harry Viens, Chairman

7-17-12

Date



Charley Hanson, Selectmen Representative

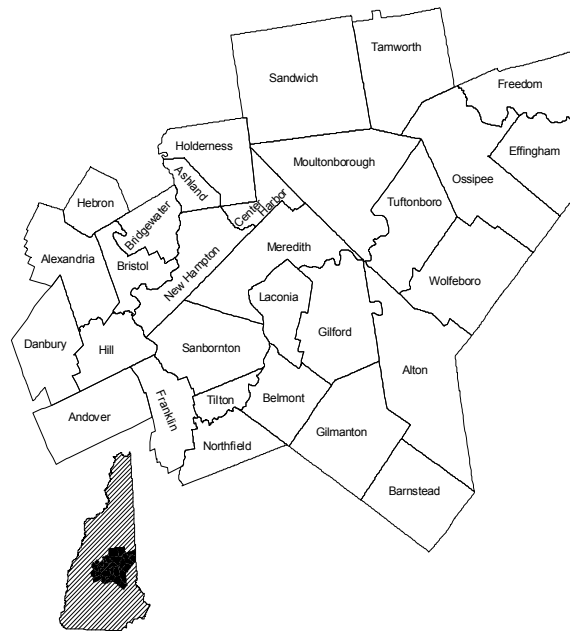
7/17/12

Date

NOTE: The original document with original signatures is on file with the Town Clerk.

Date Filed: July 17, 2012

THE LAKES REGION PLANNING COMMISSION



LRPC COMMISSIONERS 2011-2012

<u>Alexandria</u> Janet Tows e	<u>Belmont</u> Vacant	<u>Franklin</u> Robert Sharon	<u>Hill</u> Vacant	<u>New Hampton</u> Dr. George Luciano	<u>Tamworth</u> Patricia Farley Karen McNiff, Alt. Tom Peters
<u>Alton</u> David Hussey	<u>Bridgewater</u> Vacant	<u>Freedom</u> Vacant	<u>Holderness</u> Todd Elgin Robert Snelling	<u>Northfield</u> Wayne Crowley Douglas Read	<u>Tilton</u> Joseph Jesseman
<u>Andover</u> John Cotton Nancy Teach John Warzocha, Alt.	<u>Bristol</u> Steve Favorite	<u>Gilford</u> Scott Dunn Richard Waitt	<u>Laconia</u> Dean Anson, II Warren Hutchins	<u>Ossipee</u> Dr. Patricia Jones Roger terKuile	<u>Tuftonboro</u> Dan Duffy Stephen Wingate
<u>Ashland</u> Gordon McCormack, Jr.	<u>Center Harbor</u> Maureen Criasia	<u>Gilmanton</u> Stanley O. Bean, Jr. Ralph Lavin	<u>Meredith</u> William Bayard Herbert Vadney	<u>Sanbornton</u> Ralph Carter	<u>Wolfeboro</u> Roger Murray, III Chuck Storm Donald St. Germain, Alt.
<u>Barnstead</u> David Kerr	<u>Danbury</u> Charlotte McIver	<u>Hebron</u> Mitch Manseau	<u>Moultonborough</u> Herbert Farnham Barbara Perry	<u>Sandwich</u> Toby Eaton H. Boone Porter, III	

LAKES REGION PLANNING COMMISSION STAFF

Michael Izard David Jeffers	Principal Planner Regional Planner	Kimon G. Koulet Dari Sassan Michelle Therrien	Executive Director Regional Planner GIS Coordinator	Rosemarie Gelinass Barbara Sullivan	Administrative Assistant Bookkeeper
--------------------------------	---------------------------------------	---	---	--	--

TABLE OF CONTENTS

Title Page	i
Adoption	ii
Lakes Region Planning Commission Title Page	iii
Table of Contents	iv
List of Maps and Chapter Appendices	v
Chapter 1: Vision	1-1
Chapter 2: Land Use	2-1
Chapter 3: Facilities, Utilities, and Public Services	3-1
Chapter 4: Demographics and Housing	4-1
Chapter 5: Transportation	5-1
Chapter 6: Natural Resources	6-1
Chapter 7: Cultural and Historical Resources	7-1
Chapter 8: Energy	8-1
Chapter 9: Implementation	9-1

List of Maps:	Page
Map 2-1: 2010 Land Use / Land Cover	2-8
Map 2-2: Future Land Use and Constraints	2-9
Map 3-1: Center Harbor Utilities	3-14
Map 5-1: Administrative Classification of Roads	5-11
Map 5-2: State and Local Crosswalks in Center Harbor Village	5-5
Map 5-3: Center Harbor Scenic Roads and Byways	5-12
Map 6-1: Water Resources	Map Pocket
Map 6-2: Important Soils	Map Pocket
Map 6-3: Forest Cover	Map Pocket
Map 6-4: Unfragmented Lands	Map Pocket
Map 6-5: Wetlands	Map Pocket
Map 6-6: Significant Ecological Areas	Map Pocket
Map 7-1: Cultural and Historical Resources	7-21

Chapter Appendices:	Page
List of Surface Waters	6-21
List of Wetland Types	6-22
Center Harbor Significant Ecological Areas	6-24
List of Conservation Lands	6-25
Energy Planning Resources	8-10
Statutes and Rules Relating to Energy Conservation	8-11